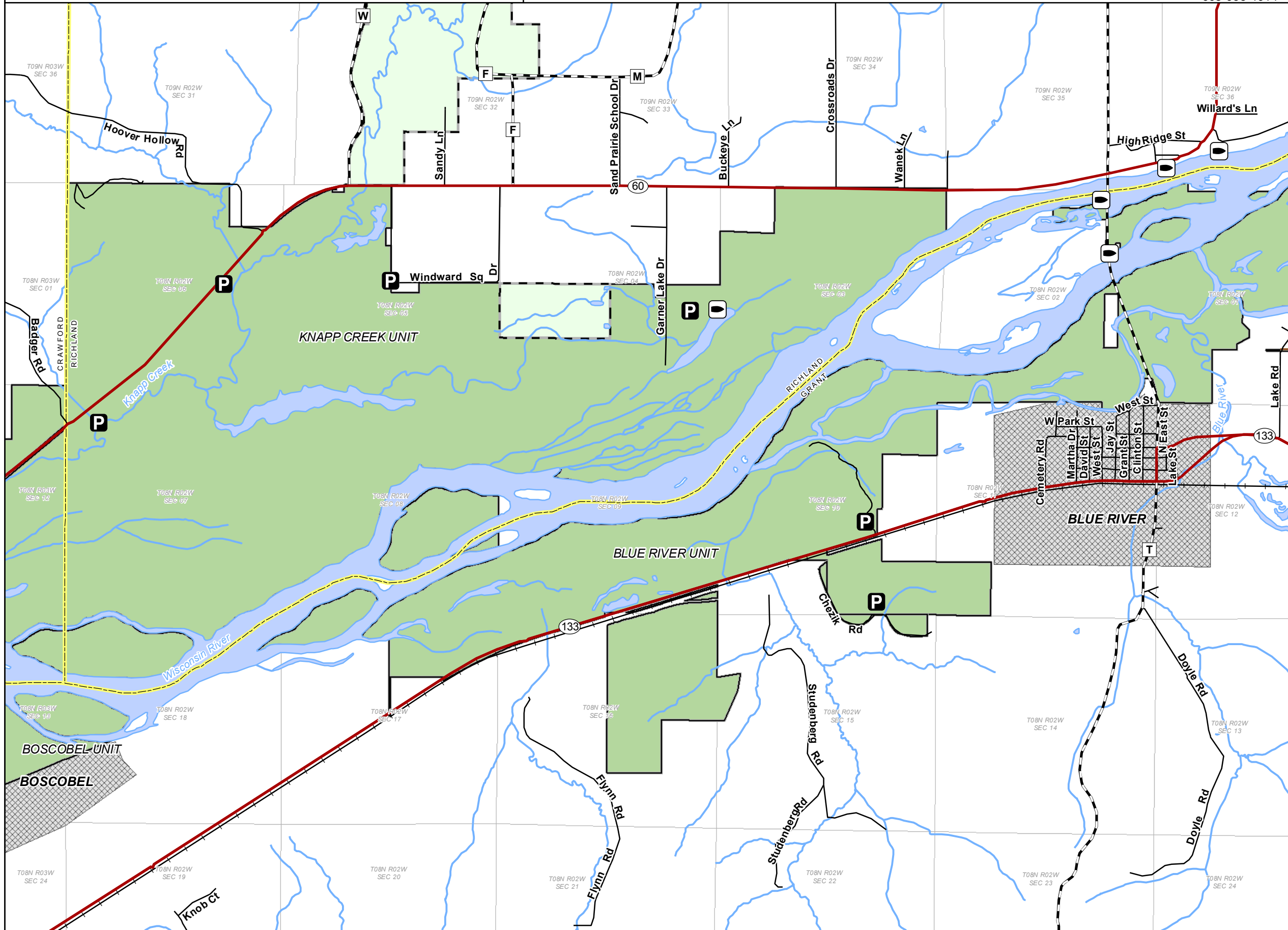


LOWER WISCONSIN STATE RIVERWAY
BLUE RIVER AND RICHLAND UNITS
 GRANT & RICHLAND CO

5 OF 13 MAPS

See map legend for the activities allowed on the property or contact the DNR Service Center for more property information. PLEASE RESPECT LANDOWNERS' RIGHTS AND OBSERVE ALL PROPERTY POSTINGS.

For more information:
 PROPERTY MANAGER
 C/O DEPARTMENT OF NATURAL RESOURCES
 1500 N JOHNS ST
 DODGEVILLE WI 53533-2116
 608-935-1914



DNR Managed Land

Open DNR Land

Other DNR Land

Easement Use

Hunting and Fishing

Fishing Only

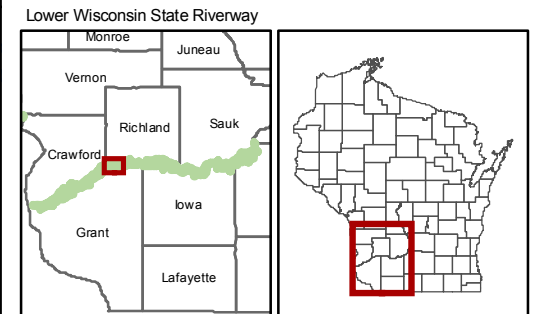
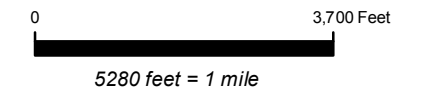
Hunting Only

Open, No Hunting or Fishing

Parking Area

Boat Access

Section Boundary



The data shown on this map have been obtained from various sources, and are of varying age, reliability and resolution. This map is not intended to be used for navigation, nor is this map an authoritative source of information about legal land ownership or public access. Users of this map should confirm the ownership of land through other means in order to avoid trespassing. No warranty, expressed or implied, is made regarding accuracy, applicability for a particular use, completeness, or legality of the information depicted on this map.

Wisconsin Department of Natural Resources



Featured property funded in part by Knowles-Nelson Stewardship Fund

WR-01/03/2008-7925 acr

Last revision date: Oct 21, 2010

http://dnr.wi.gov/org/land/facilities/dnr_land_mapping.html